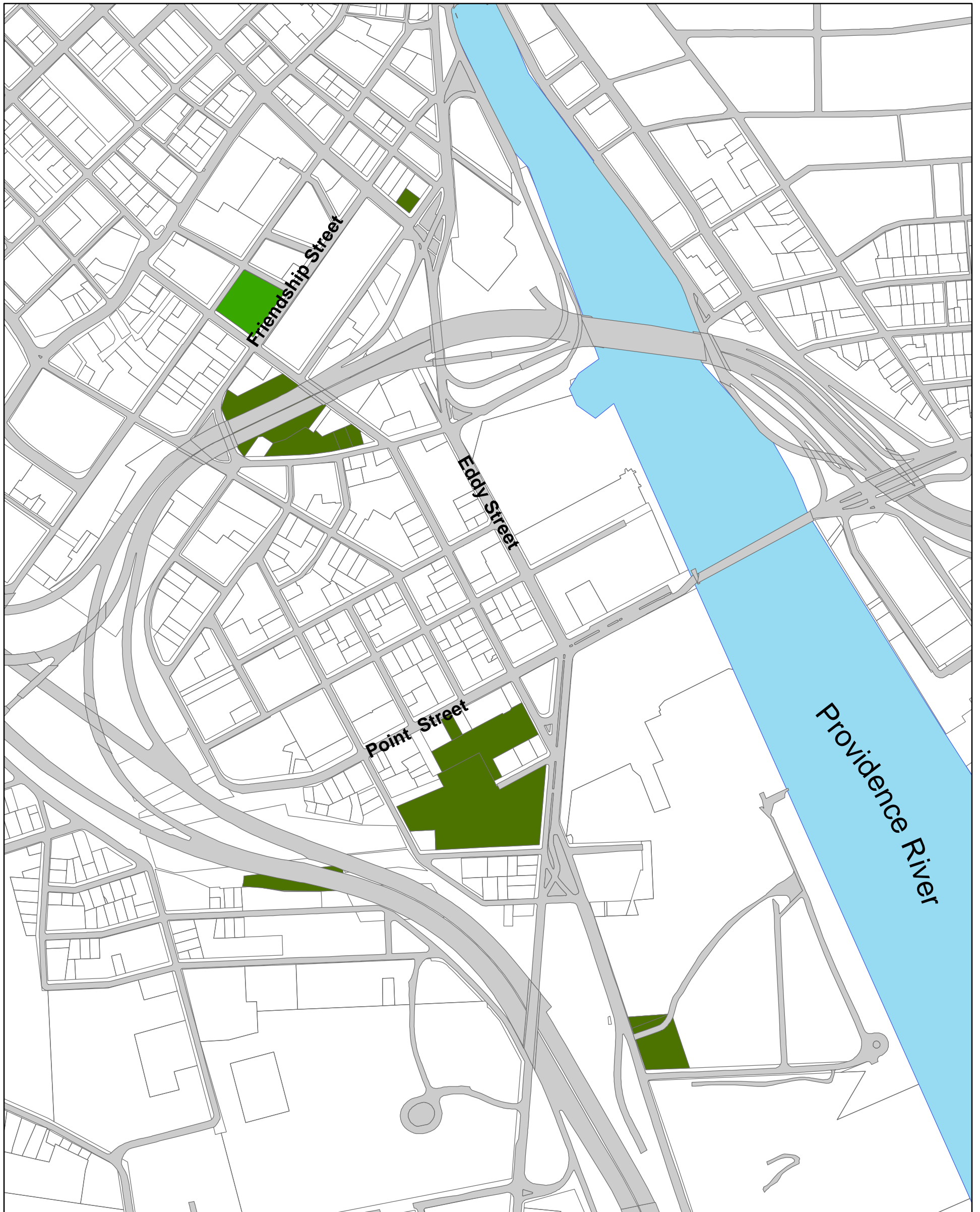





# Sites Potentially Contaminated by Cadmium and Chromium from 1889 Use



0 500 1,000 2,000 Feet

-  Potential Chromium
-  Potential Cadmium



Disclaimer: The above map(s) are for educational purposes only. The above representations show only potential contaminants. The creators do not make any claims about the presence or absence of contaminants. The above maps are based on historic Sanborn maps, not actual testing.

